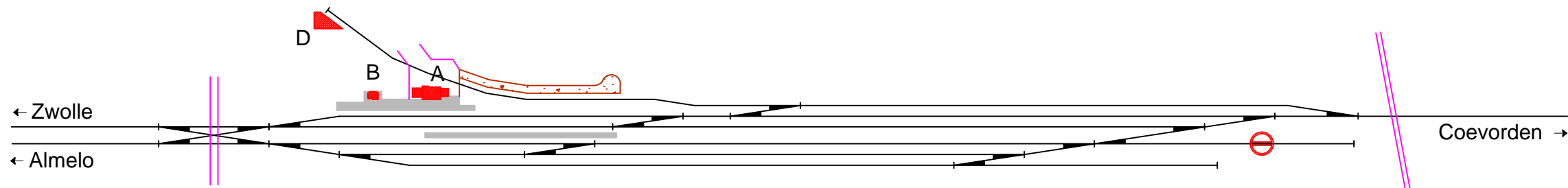
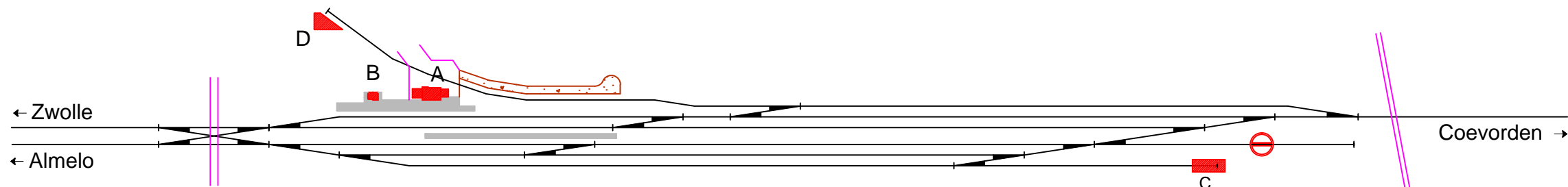


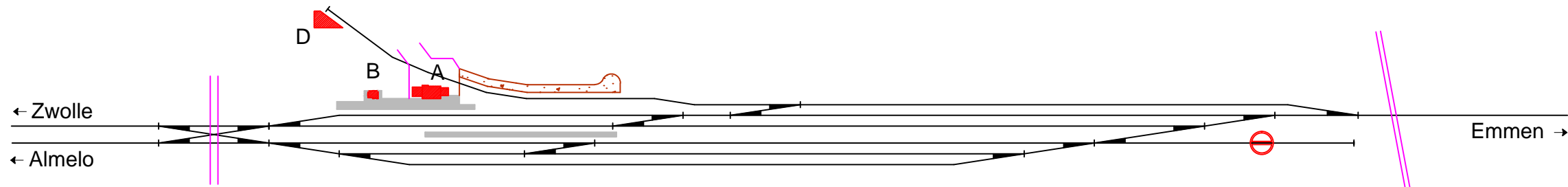
PRODUCED BY AN AUTODESK EDUCATIONAL PRODUCT
 Noordoosterlocaalspoorweg-Maatschappij



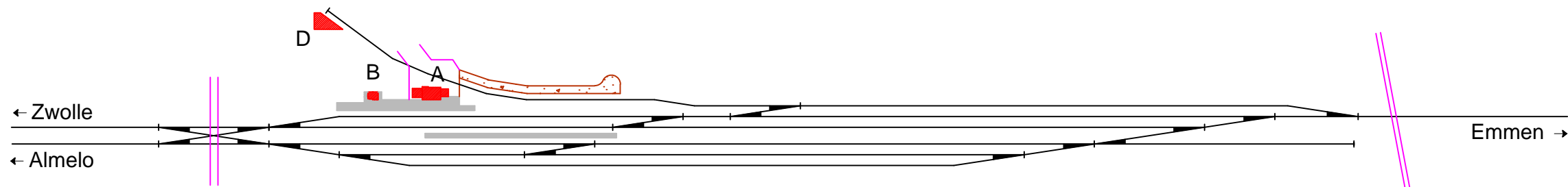
1932 - 1936



1936 - 1943



1943 - 1957



1957 - 1959

Legenda 1		Gegevens	
A:	Stationsgebouw	Spoorlijn:	Zwolle - Coevorden
B:	Nevengebouw		Mariënberg - Almelo
C:	Locomotiefloods	Afkorting:	Mrb
D:	-	Positie:	km 33,900, linkerzijde
E:	-		km 0,000, rechterzijde

Legenda 2	
—	Spoorlijn
—	Gebouw
—	Perron
—	Losweg
—	Water

Emplacement station Mariënberg, schematisch 02

A3

Schaal:	Niet op schaal	Revisie:	Versie S4.02
Datum:	2018-01-11		
Nadruk verboden			

R.E. van Wissen, Nootdorp

PRODUCED BY AN AUTODESK EDUCATIONAL PRODUCT

PRODUCED BY AN AUTODESK EDUCATIONAL PRODUCT

PRODUCED BY AN AUTODESK EDUCATIONAL PRODUCT